


St Loup's Church in Chenoise-Cucharmoy

As a former parish priory within the order of St Augustin, the church is mentioned as early as 1160 as beneath the authority of the St Quiriace de Provins' collegiate church. The construction of the nave with two bays dates from this era, but the groin vault with wood panelling dates from the 15th century. There's a 34-m bell tower and another tower with arrow slits.

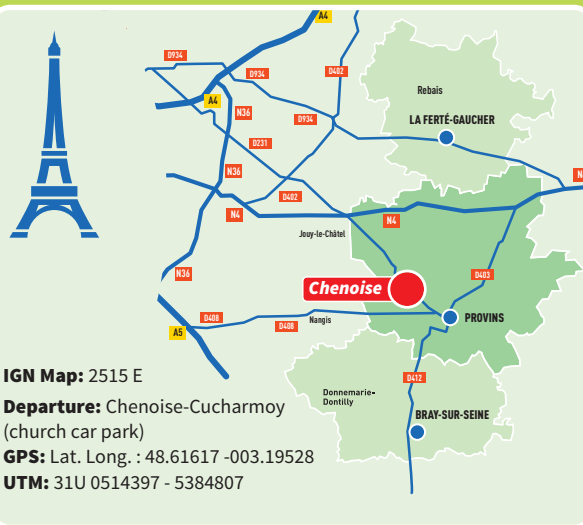
Inside, you can see the 14th-century sarcophagus of John of Castile, a 16th-century stained-glass window and an 18th-century Virgin with Child in polychrome marble.



The state-owned forest of Jouy



Edition Provins Tourisme - Codorando 77 - Design and production: CréaClic 1 - 07 2021 - 250 ex. - The information provided might be subject to changes.



Access: Chenoise-Cucharmoy lies 10km from Provins via the D231 and 45km from Melun via the D408, the D619, the D209 and the D75.

Practical information: you can merge this itinerary with the "Beautiful Oak" circuit for a longer hike. Start from the picnic area by the car park. All kinds of shops.

The Hiker's Code of Conduct

- Do not leave the marked paths.
- If there are any doubts regarding which path to take, markings take precedence over the description.
- Respect nature and private property.
- Don't litter.
- Avoid routes during hunting season (check with the town halls or the Seine-et-Marne hunting federation).
- Close gates and fences after you.
- Whenever possible, remove any obstacles from the path.



PROVINS TOURISME
entre Bassée, Montois et Morin

4 chemin de Villecran, 77160 PROVINS
Tél. : 01 64 60 26 26 - www.provins.net



Hiking

in Provinois, Bassée-Montois and Morin

CHENOISE-CUCHARMOY The Ronceaux oak circuit

This pleasant hike mainly goes through the state-owned forest of Jouy, taking you past some majestic trees that are sometimes centuries old.

If you are discreet and observant, you may see boars, stags, doe and fallow deer and plenty of squirrels.



PROVINS TOURISME
entre Bassée, Montois et Morin

The Ronceaux oak circuit

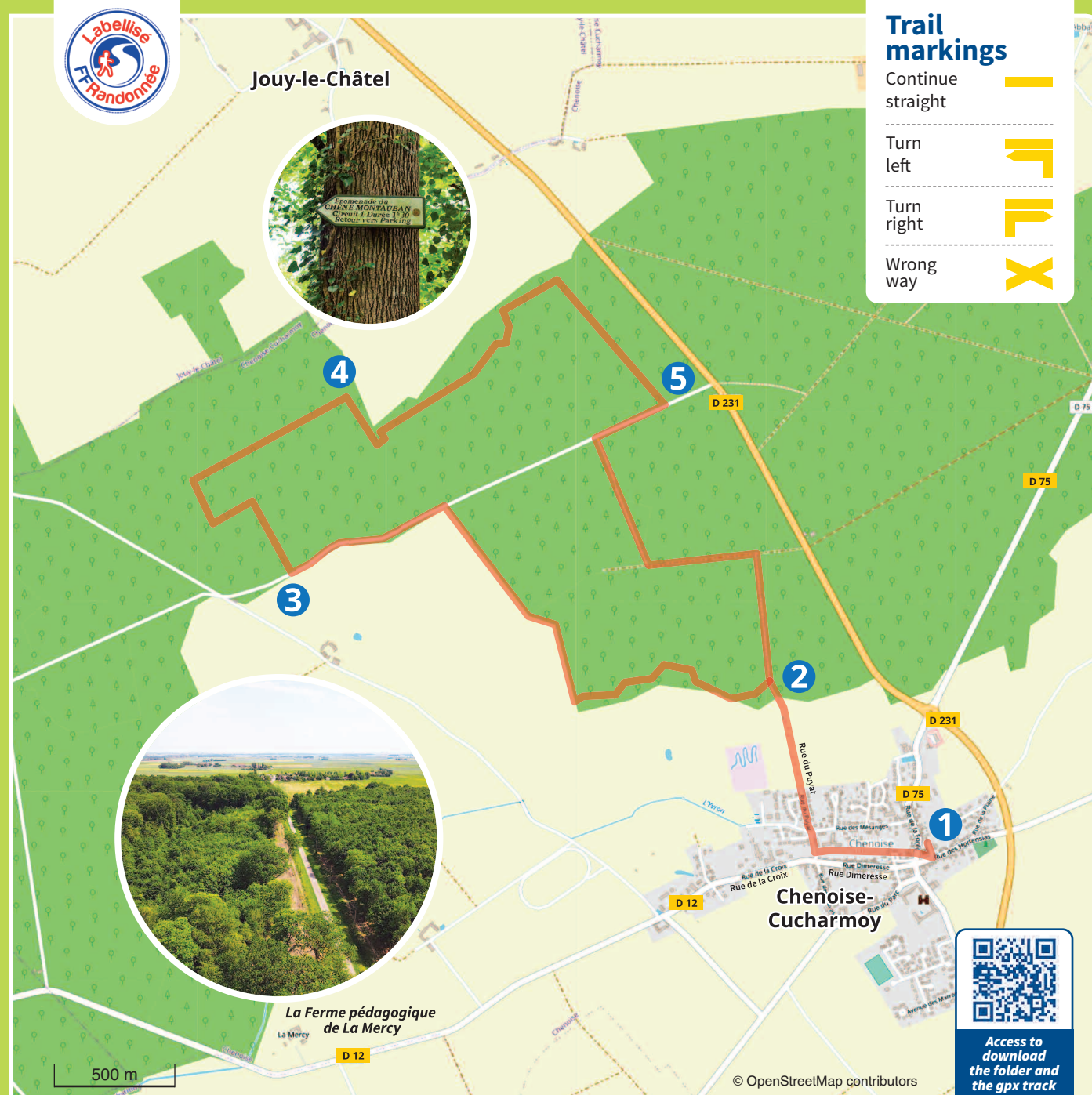
- 1** From the car park, take the alley round the church and esplanade on your right then cross the street by the portal. Follow the path opposite for 500m. Turn right and go straight over the crossroads. The street becomes a track, leaves Chenoise-Cucharmoy and heads towards Jouy forest.
- 2** When you reach the forest, follow the left path close to the edge. After 1km, turn right, walk along the edge of the forest. Take Haute Route on your left for 400m, still on the edge of the wood.
- 3** Turn right into the forest. Take the second forest path on your left then the first on your right. On the way you'll see the majestic Ronceaux oak. Turn right to leave the forest.
- 4** Turn right, go back into the forest and turn left for 1km along the path taking you to the large track. Bear right.
- 5** Take Haute Route on your right, then turn left onto the second forest path. This takes you to Basse Route. Turn left after 500m and turn right..
- 2** Come back to the car park the way you came.



Picnic area
in Chenoise



The state-owned forest of Jouy



The trail markings on this route are installed and maintained by 250 footpath wardens from the Seine-et-Marne departmental hiking committee. (Codérando 77). It is part of a network of 4,500 km of walking and hiking trails in the department. If you notice any irregularities during your hikes (errors or lack of markings, poor maintenance, illegal waste disposal), please inform Codérando 77 via the website <http://sentinelles.sportsdenature.fr/> by selecting the "hiking" activity.